

**FILING ORGANIZATION: SUQUAMISH TRIBE**

**AFFECTED ORGANIZATIONS:** NWIFC, WDFW, DOH, AFFECTED TRIBES

**REGULATION NUMBER:** 24-188S Sea cucumbers

**DATE ADOPTED:** October 4, 2024

**REGULATION SUPERSEDED/MODIFIED:** 24-164S

**MARINE FISH / SHELLFISH HARVEST AREAS AND QUOTAS:**

Combined tribal harvest will be managed so as not to exceed the amounts assigned to the specific areas as listed below:

**District 1** (San Juan Island Region)  
Areas 20A, 20B, 21A, 21B, 22A, 22B  
Harvest target: Approximately 110,141 pounds

**District 2-1** (Strait of Juan de Fuca Region West)  
Areas 23A North and east of a line drawn from McCurdy Point to the north tip of Protection Island to Trial Island  
Harvest target: Approximately 48,600 pounds

**District 2-2** (Strait of Juan de Fuca Region East)  
Areas 23B, 25A, 25B, 25C, and 25D, North and east of a line drawn from McCurdy Point to the north tip of Protection Island to Trial Island  
Harvest target: 39,536 pounds

**District 3** (Central Sound)  
Areas 26B, 26C, 26AW, 26AE, and 24B, south of a line drawn from Camano Head to Mission Point  
2,500 pounds available for exploratory fisheries use only



**SEASON BY MANAGEMENT REGION:**

**District 1**

Open from 7:30 AM – 6:30 PM on the following dates, or until the treaty share is harvested:

10/07/2024

10/14/2024

10/21/2024

10/28/2024

**District 2-1**

Open from 7:30 AM – 6:30 PM on the following dates, or until the treaty share is harvested:

10/08/2024

10/18/2024

10/22/2024

11/01/2024

**District 2-2**

Closed

**District 3**

Closed

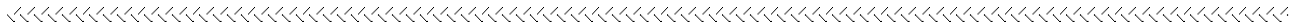
**EXPECTED EFFORT:** 1 to 3 boats in all areas combined

**SUBSISTENCE LIMIT:** 5 Sea Cucumbers a day

**CLOSED AREAS:**

**Districts 1 and 2 (San Juans and Strait)**

- Those waters of San Juan Channel and Upright Channel within the following lines: north and west of a line from the northernmost point of Turn Island to Flat Point on Lopez Island and thence projected from Flat Point true west to Shaw Island, north of a line projected from the northernmost point of Turn Island true west to San Juan Island, west of a line from Neck Point on Shaw Island to Steep Point on Orcas Island, and south of a line from Steep Point on Orcas Island to Limestone Point on San Juan Island.
- Those waters of Haro Strait north of a line projected due west from the southernmost point of Cattle Point on San Juan Island to the international border and south of a line projected due west from a point one-quarter mile north of Lime Kiln Light on San Juan Island to the international border.



- Argyle Lagoon: Those University of Washington-owned tidelands and all bedlands enclosed by the inner spit of Argyle Lagoon on San Juan Island.

**CATCH REPORTING:**

All fishers must report all subsistence or commercial landings on a Treaty Indian Fish Receiving Ticket using a valid Suquamish fisherman's I.D. card.

**OTHER REQUIREMENTS:**

Harvester must have current Suquamish Tribal ID card with current shellfish sticker. All harvest is pursuant to rules and regulations included in the 2018-19 Puget Sound Sea Cucumber Harvest Management Plan.

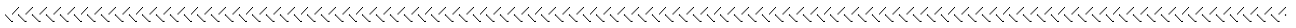
**DIVE REQUIREMENTS:**

All divers and dive vessels shall adhere to OSHA commercial diving operation standards and the Suquamish Safe Dives Manual.

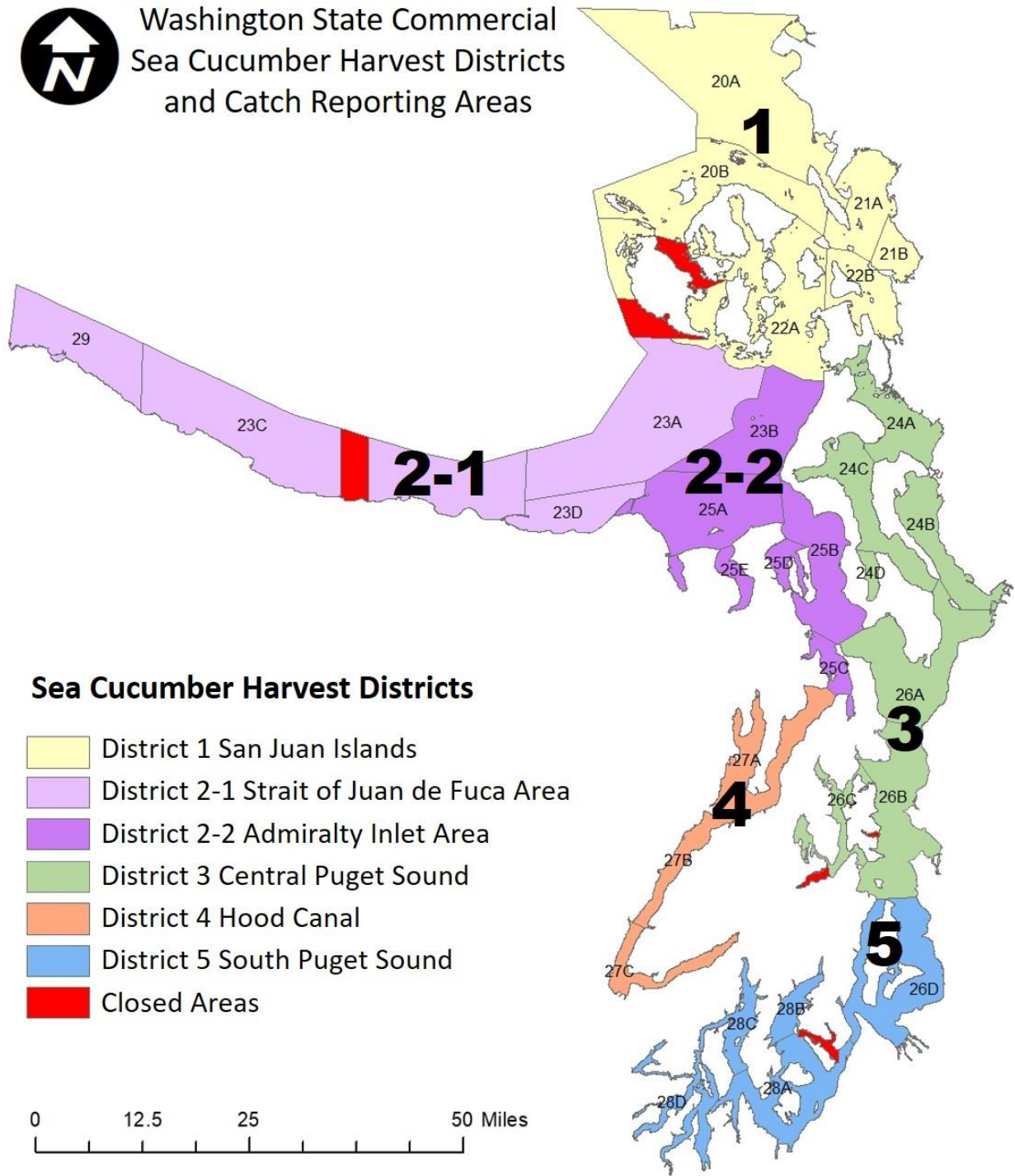
**ENFORCEMENT:**

Ryan George  
360-265-7511

See District Areas map on next page



Washington State Commercial  
Sea Cucumber Harvest Districts  
and Catch Reporting Areas



**Sea Cucumber Harvest Districts**

- District 1 San Juan Islands
- District 2-1 Strait of Juan de Fuca Area
- District 2-2 Admiralty Inlet Area
- District 3 Central Puget Sound
- District 4 Hood Canal
- District 5 South Puget Sound
- Closed Areas