

**FILING ORGANIZATION: SUQUAMISH TRIBE**

**AFFECTED ORGANIZATIONS:** NWIFC, WDFW, DOH, AFFECTED TRIBES

**REGULATION NUMBER:** 26-034S Sea cucumbers

**DATE ADOPTED:** February 20, 2026

**REGULATION SUPERSEDED/MODIFIED:** 26-016S

**MARINE FISH / SHELLFISH HARVEST AREAS AND QUOTAS:**

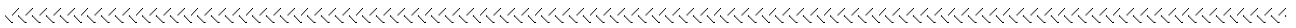
Combined tribal harvest will be managed so as not to exceed the amounts assigned to the specific areas as listed below:

**District 1** (San Juan Island Region)  
Areas 20A, 20B, 21A, 21B, 22A, 22B  
Harvest target: Approximately 112,052 pounds

**District 2-1** (Strait of Juan de Fuca Region West)  
Areas 23A North and east of a line drawn from McCurdy Point to the north tip of Protection Island to Trial Island  
Harvest target: Approximately 64,000 pounds

**District 2-2** (Strait of Juan de Fuca Region East)  
Areas 23B, 25A, 25B, 25C, and 25D, North and east of a line drawn from McCurdy Point to the north tip of Protection Island to Trial Island  
Harvest target: 50,313 pounds

**District 3** (Central Sound)  
Areas 26B, 26C, 26AW, 26AE, and 24B, south of a line drawn from Camano Head to Mission Point  
2,500 pounds available for exploratory fisheries use only



**SEASON BY MANAGEMENT REGION:**

**District 1**

CLOSED

**District 2-1**

Open during daylight hours only on the following dates, or until the treaty share is harvested:

Day	Date	Month	Year
Friday	20	February	2026
Monday	23	February	2026
Tuesday	24	February	2026
Wednesday	25	February	2026
Thursday	26	February	2026
Friday	27	February	2026

**District 2-2**

CLOSED

**District 3**

CLOSED

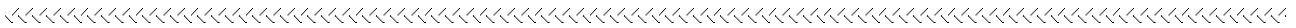
**EXPECTED EFFORT:** 1 to 3 boats in all areas combined

**SUBSISTENCE LIMIT:** 5 Sea Cucumbers a day

**CLOSED AREAS:**

**Districts 1 and 2 (San Juans and Strait)**

- Those waters of San Juan Channel and Upright Channel within the following lines: north and west of a line from the northernmost point of Turn Island to Flat Point on Lopez Island and thence projected from Flat Point true west to Shaw Island, north of a line projected from the northernmost point of Turn Island true west to San Juan Island, west of a line from Neck Point on Shaw Island to Steep Point on Orcas Island, and south of a line from Steep Point on Orcas Island to Limestone Point on San Juan Island.
- Those waters of Haro Strait north of a line projected due west from the southernmost point of Cattle Point on San Juan Island to the international border and south of a line projected



due west from a point one-quarter mile north of Lime Kiln Light on San Juan Island to the international border.

- Argyle Lagoon: Those University of Washington-owned tidelands and all bedlands enclosed by the inner spit of Argyle Lagoon on San Juan Island.

**CATCH REPORTING:**

All fishers must report all subsistence or commercial landings on a Treaty Indian Fish Receiving Ticket using a valid Suquamish fisherman's I.D. card.

**OTHER REQUIREMENTS:**

Harvester must have current Suquamish Tribal ID card with current shellfish sticker. All harvest is pursuant to rules and regulations included in the 2025-26 Puget Sound Sea Cucumber Harvest Management Plan.

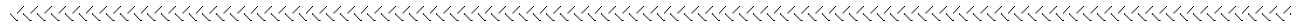
**DIVE REQUIREMENTS:**

All divers and dive vessels shall adhere to OSHA commercial diving operation standards (29 CFR Part 1910, Subpart T) and the Suquamish Safe Dives Manual.

**ENFORCEMENT:**

Ryan George 360-265-7511

See District Areas map on the next page



## Washington State Commercial Sea Cucumber Harvest Districts and Catch Reporting Areas

